















# Site Locations and School Attendance Areas

-  Streets
  -  District Boundary
  -  City Boundaries
  -  High Schools
  -  Middle Schools
  -  Elem Schools
  -  District Facilities
  -  Water
- Elem. Attend. Areas**
-  Bel Air Elem.
  -  Island Lake Elem.
  -  Pinewood Elem.
  -  Sunnyside Elem.
  -  Turtle Lake Elem.
  -  Valentine Hills Elem.

## Index to Schools and Facilities

- 1 Bel Air Elem. School
  - 2 Island Lake Elem. School
  - 3 Pinewood Elem. School
  - 4 Sunnyside Elem. School
  - 5 Turtle Lake Elem. School
  - 6 Valentine Hills Elem. School
  - 7 Chippewa Mid. School
  - 8 Edgewood Mid. School
  - 9 Highview Mid. School
  - 10 Irondale High School
  - 11 Mounds View High School
- A. Pike Lake Ed. Center (Comm. Ed.)  
 B. District Maint. Center  
 C. Area Learning Center  
 D. Oak Grove High School  
 E. Snail Lake Ed. Center (Admin./Comm. Ed.)

### School Feeder System

Bel Air - Highview - Irondale  
 Island Lake - Chippewa - Mounds View  
 Pinewood - Edgewood - Irondale  
 Sunnyside - Edgewood - Irondale  
 Turtle Lake - Chippewa - Mounds View  
 Valentine Hills - Highview - Irondale/Mounds View

